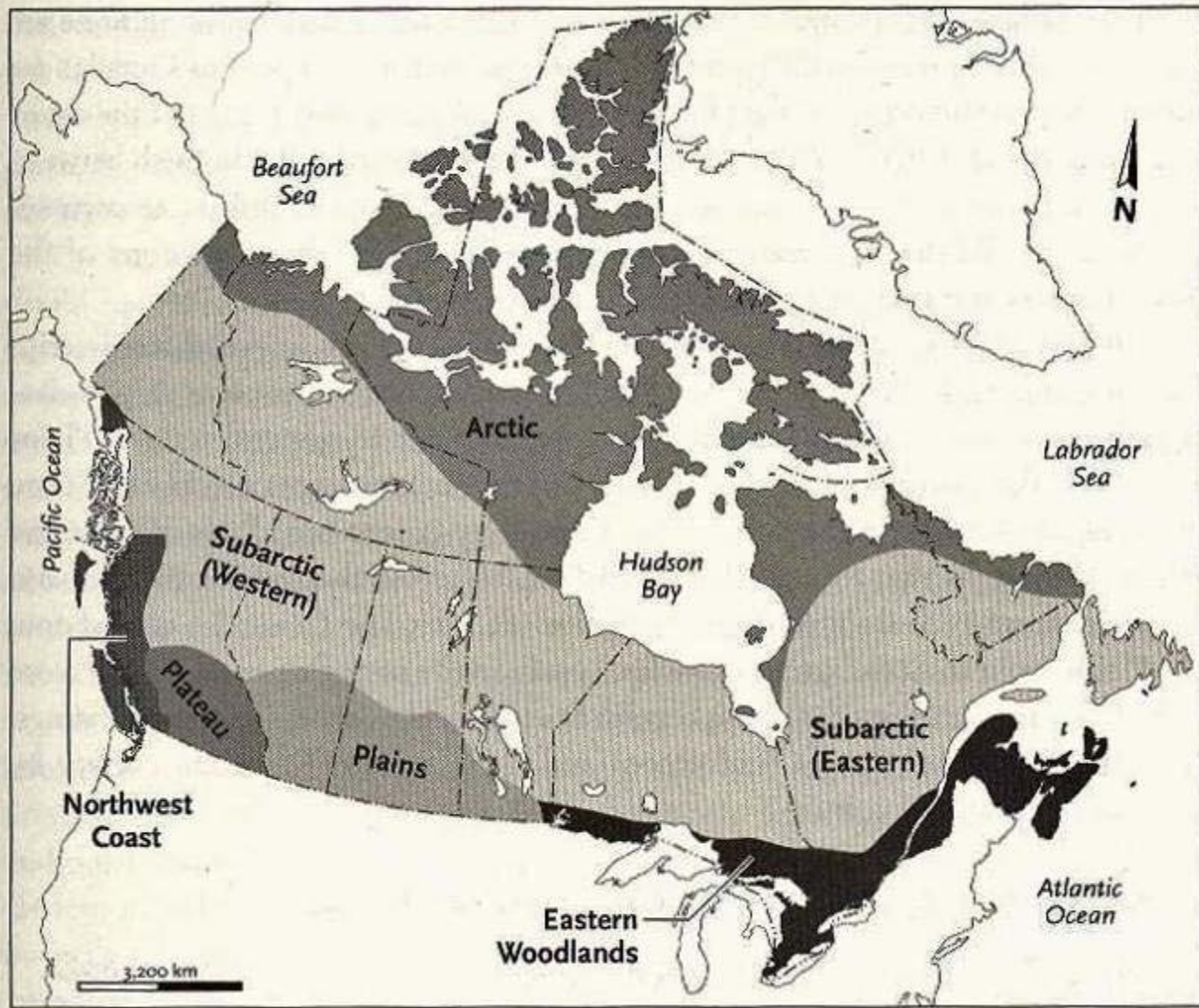


# Culture Areas in Canada

“Whites set themselves the task of inventing a new identity for themselves as Canadians. The image of the ‘Other’, the Indian, was integral to this process of self-identification. The Other came to stand for everything the Euro-Canadian was not” (Daniel Francis, *The Imaginary Indian*, 1992).



ABOVE Aboriginal culture areas of Canada


# Eastern Woodlands: Maritimes




<http://www.uppercanadahistory.ca/fn/fn1.html>

<http://www.booth.k12.nf.ca/projects/Mi'kmaq/gatherin.htm>

# Eastern Woodlands: Central Canada



# Subarctic (East and West)



Left <http://home.ca.inter.net/~dmonet/cartoon/archive.htm> (1996)

# Plains



**President Obama,  
You'll never guess who's standing between  
us and our new energy economy...**



**Canada's Tar Sands: the dirtiest oil on earth.**

President Obama travels to Canada on February 19. We hope he'll discuss his vision for a new energy future with leaders there. The US and Canada can revive our economies, create green jobs, and build a better future for our children.

**This is the best path forward.**

Right now, Canada is not on that path. Producing oil from Canada's Tar Sands releases massive greenhouse gas emissions, consumes huge amounts of energy, contaminates fresh water and fish, produces toxic waste and destroys vast forests along with their birds and wildlife. And now, downstream Indigenous communities are suffering higher than normal rates of cancer.

Prime Minister Harper and the government of Alberta continue to turn a blind eye to these problems.

Your voice counts. Please let President Obama know that he should ask Canada to clean up the Tar Sands.

Take action online today.  
Visit [ForestEthics.org](http://ForestEthics.org)



**FORESTETHICS**  
VANCOUVER • TORONTO • SAN FRANCISCO • MELBOURNE



<http://www.forestethics.org/>; Forest Ethics, the Mikisew Cree First Nation and the Athabasca Chipewyan First Nation (2009)

# Plateau




<http://apc.resist.ca/uploads/204/sunpeaks1-350.gif>

# Northwest Coast




# Arctic



<http://www.turtletrack.org/Issues02/Co07132002/Art/Nunavut.jpg>

[http://www.google.ca/imgres?imgurl=http://www.umanitoba.ca/geoscience/faculty/arc/pictures/diavik.jpg&imgrefurl=http://www.umanitoba.ca/geoscience/faculty/arc/nwt2004-2.html&h=266&w=299&sz=52&hl=en&start=13&sig2=b0lmayA5NxL2hiMV2tvuBw&tbnid=XsOfLxWbGc7OuM:&tbnh=120&tbnw=135&ei=RE\\_cRuSYMoScggP9i-GQCQ&prev=/images%3Fq%3Dnwt%2Bdiamond%2Bmining%26svnum%3D10%26hl%3Den%26rls%3DGGGL,GGGL:2006-11,GGGL:en](http://www.google.ca/imgres?imgurl=http://www.umanitoba.ca/geoscience/faculty/arc/pictures/diavik.jpg&imgrefurl=http://www.umanitoba.ca/geoscience/faculty/arc/nwt2004-2.html&h=266&w=299&sz=52&hl=en&start=13&sig2=b0lmayA5NxL2hiMV2tvuBw&tbnid=XsOfLxWbGc7OuM:&tbnh=120&tbnw=135&ei=RE_cRuSYMoScggP9i-GQCQ&prev=/images%3Fq%3Dnwt%2Bdiamond%2Bmining%26svnum%3D10%26hl%3Den%26rls%3DGGGL,GGGL:2006-11,GGGL:en)

# Metis



<http://media.canada.com/290cac5f-206a-453b-b3f1-aef7d176af64/metis.jpg>

<http://www.telusplanet.net/public/hexaquad/photo/photo-k6f.jpg>

## Four Host First Nations present themselves:

(<http://www.youtube.com/watch?v=c3Y1PRB3S1k>)

- Lilwat
- Musqueam
- Squamish
- Tse il-Waututh

